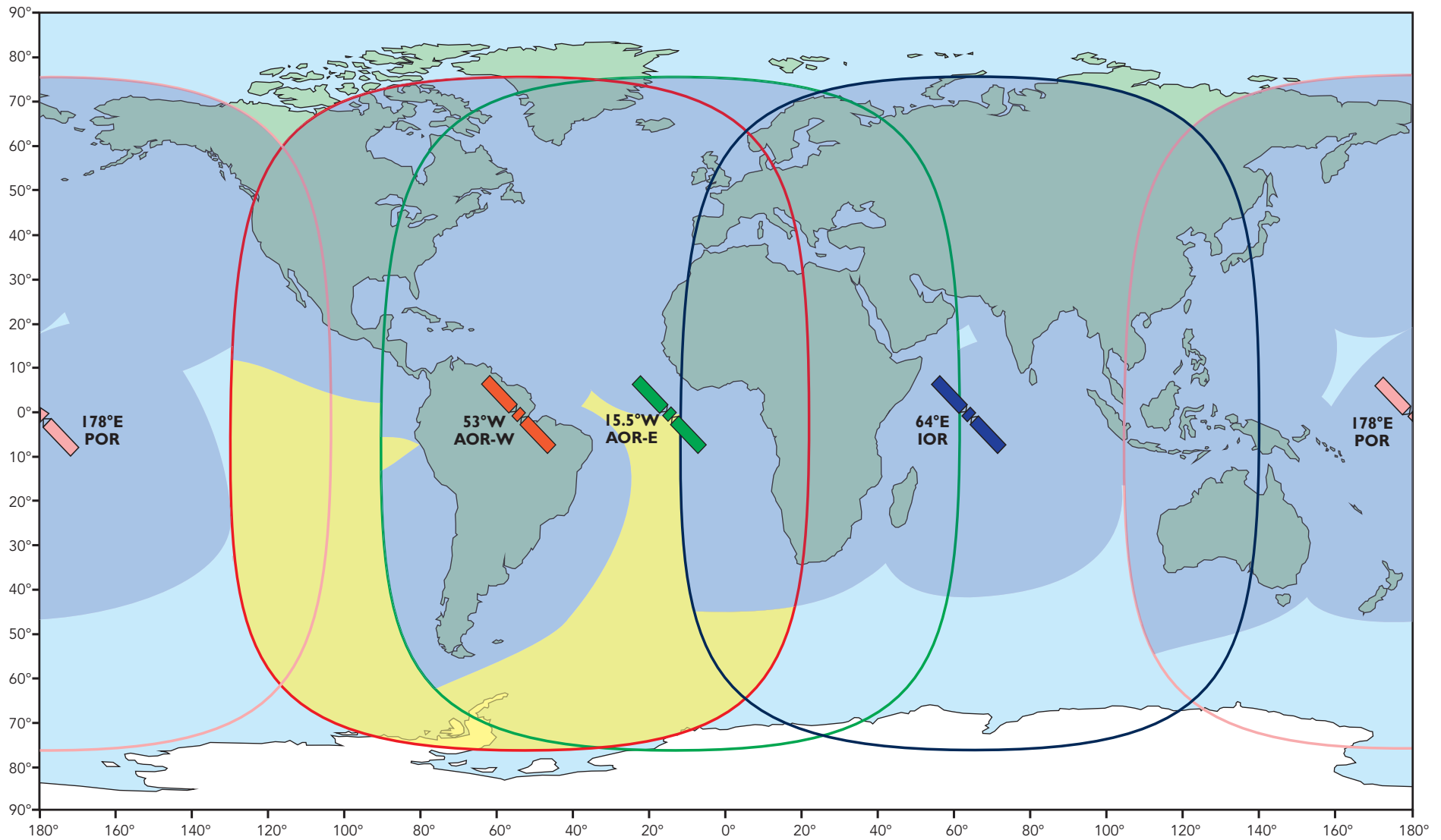


# Maritime digital services



**Global Beam Coverage**

- Pacific Ocean Region
- Atlantic Ocean Region-West
- Atlantic Ocean Region-East
- Indian Ocean Region

**Global Beam Services**

- Fleet 77 voice, fax, MPDS, 64kbps ISDN
- Fleet 55, 33, voice
- IsatM2M
- Inmarsat B (all services)
- Inmarsat M (all services)
- Inmarsat C (all services)
- Inmarsat D+ (all services)

**Spot Beam Services**

- Fleet 77 128kbps ISDN
- Fleet 55 fax, ISDN, MPDS, 3.1KHz audio
- Fleet 33 fax, 9.6kbps data, MPDS
- Mini M (all services)

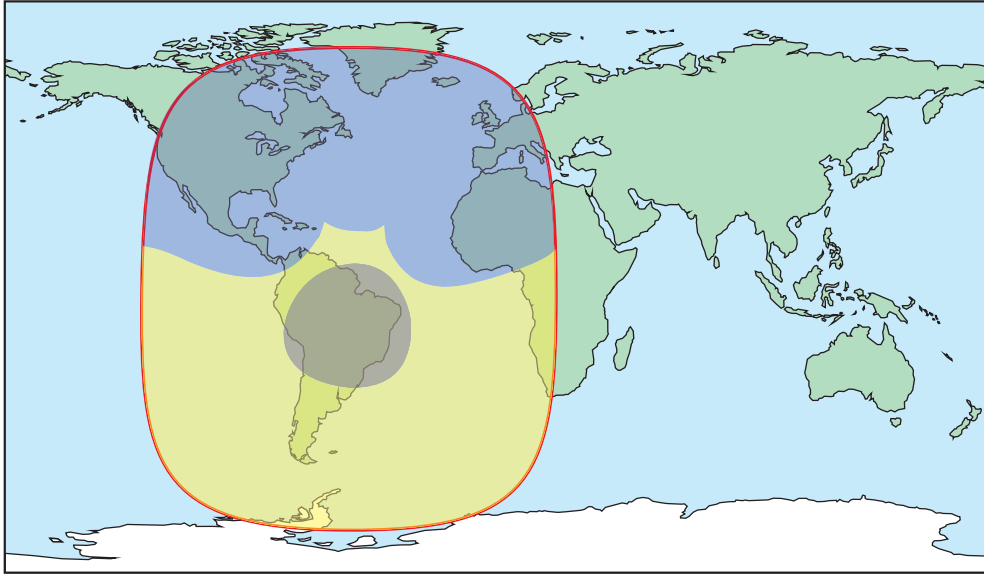
**Inmarsat-4 Enhanced Maritime Coverage Area**

All spot beam services

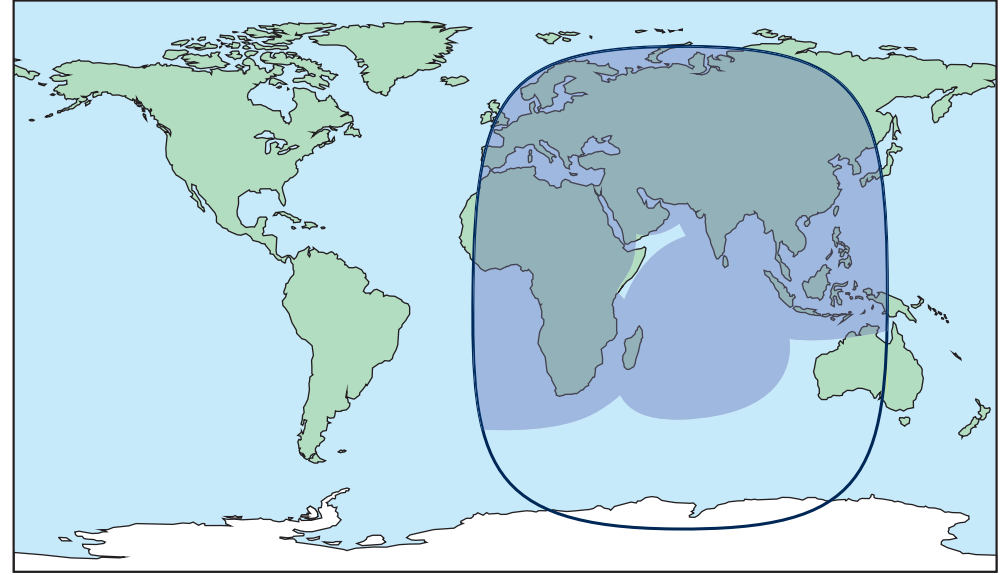
The map depicts Inmarsat's expectations of coverage but does not represent a guarantee of service. The availability of service at the edge of coverage areas fluctuates depending upon a variety of conditions. Maritime digital services October 2007

Please refer to separate coverage map for FleetBroadband services

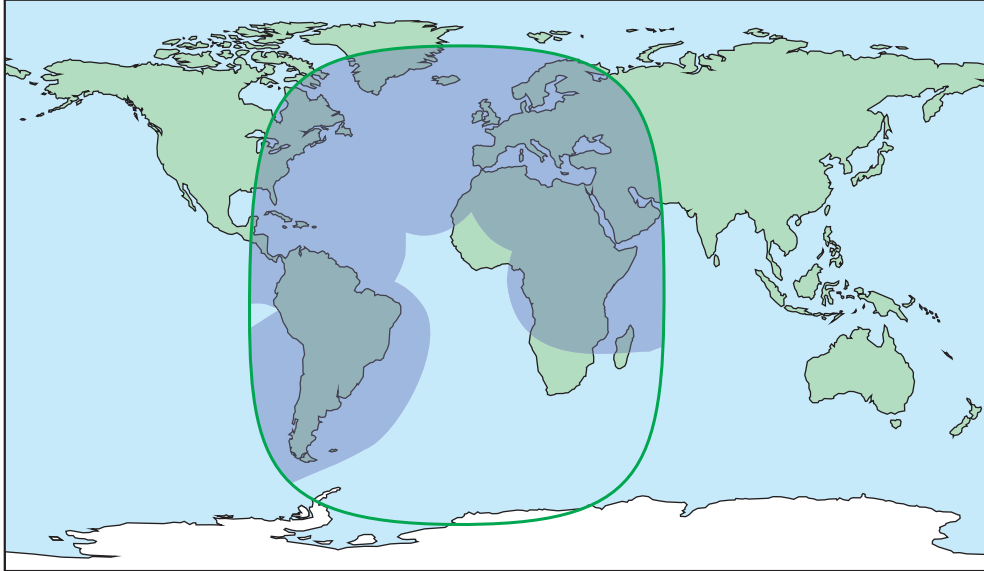
### Atlantic Ocean Region-West



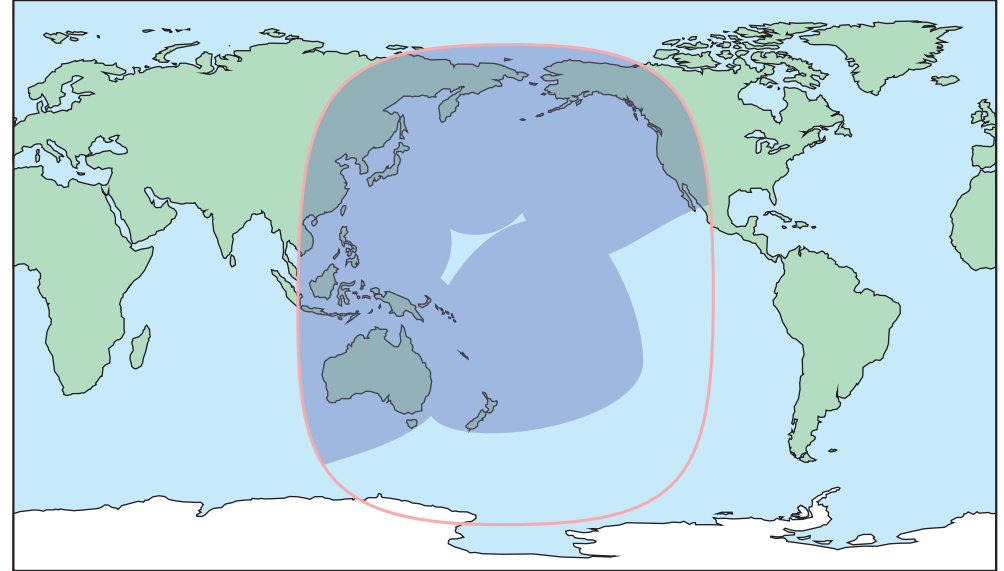
### Indian Ocean Region



### Atlantic Ocean Region-East



### Pacific Ocean Region



#### Global Beam Coverage

- Pacific Ocean Region
- Atlantic Ocean Region-West
- Atlantic Ocean Region-East
- Indian Ocean Region

#### Global Beam Services

- Fleet 77 voice, fax, MPDS, 64kbps ISDN
- Fleet 55, 33, voice
- IsatM2M
- Inmarsat B (all services)
- Inmarsat M (all services)
- Inmarsat C (all services)
- Inmarsat D+ (all services)

#### Spot Beam Services

- Fleet 77 128kbps ISDN
- Fleet 55 fax, ISDN, MPDS, 3.1Khz audio
- Fleet 33 fax, 9.6kbps data, MPDS
- Mini M (all services)

#### Inmarsat-4 Enhanced Maritime Coverage Area

All spot beam services

The map depicts Inmarsat's expectations of coverage but does not represent a guarantee of service. The availability of service at the edge of coverage areas fluctuates depending upon a variety of conditions. Maritime digital services October 2007

**Please refer to separate coverage map for FleetBroadband services**